




**Thames
Waterway Plan
Strategic Sustainability
Assessment**

Map 9
Environmental
Sensitivity

**Local Ecology
Sensitivity to low flows**

	B
	C
	D

On scale A (most sensitive)
to E (least sensitive)

