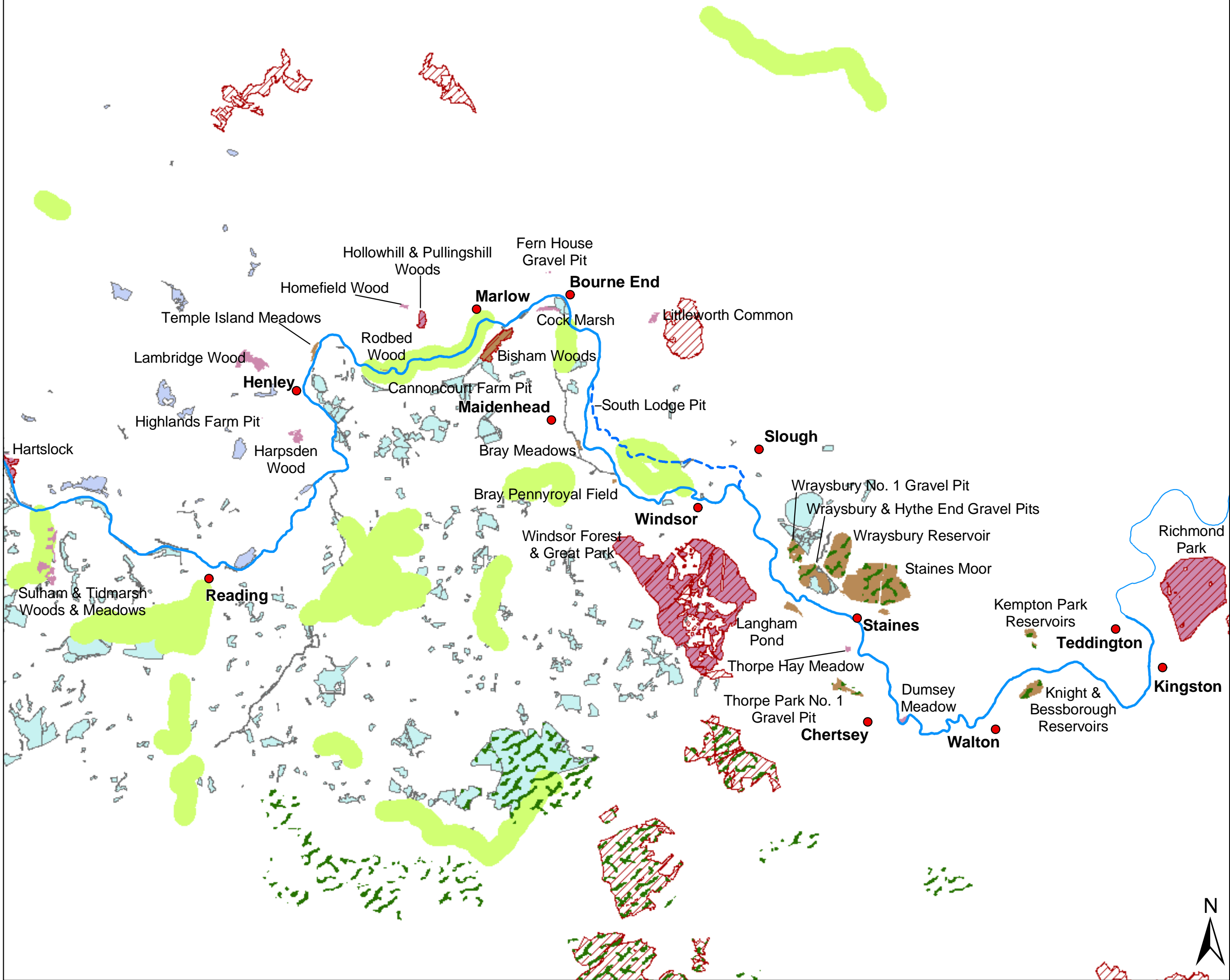





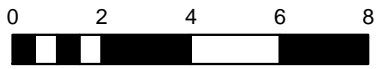


**Thames  
Waterway Plan**

Map 19b  
Conservation Sites  
(Upper)



-  Water level dependent SSSI
-  Non-water level dependent SSSI
-  Special Area of Conservation
-  Special Protection Area
-  Water Vole Key Areas
-  Berks Wildlife Sites
-  Oxon Wildlife Sites



Kilometres  
1:170,000

